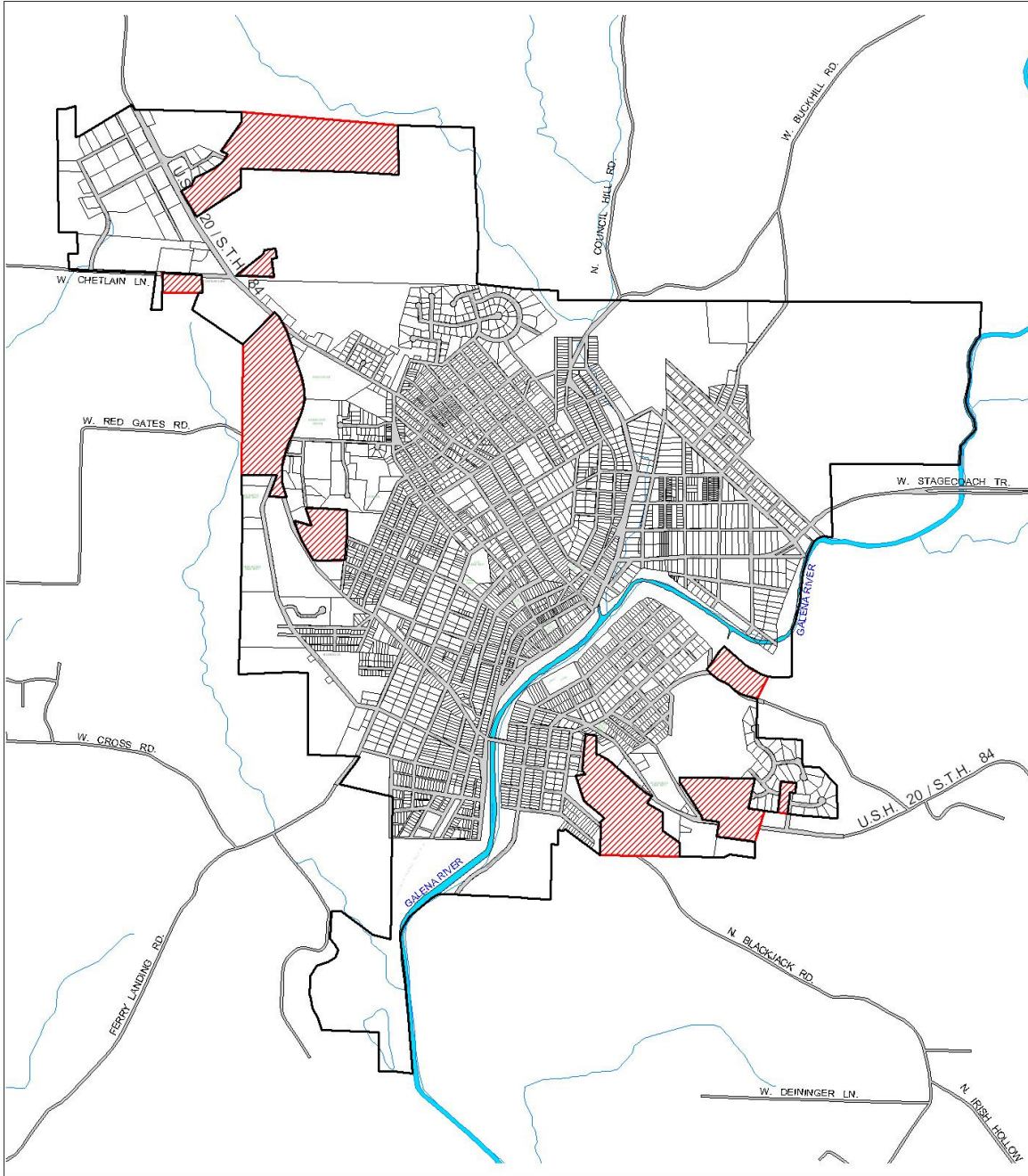







CITY OF GALENA JO DAVIESS CO., ILLINOIS PROPOSED ANNEXATIONS MAP #14



1000 0 1000 2000 Feet



Key	
	Galena Corporate Limits
	Proposed Annexations
	Roads
	Parcels
	Streams

Drafted: LSR
Date: 12-31-02
File: d citygis galena
Note: base data provided by City of Galena, Jo Daviess Co., and NRCS

MSA
PROFESSIONAL SERVICES
TRANSPORTATION • MUNICIPAL
DEVELOPMENT • ENVIRONMENTAL