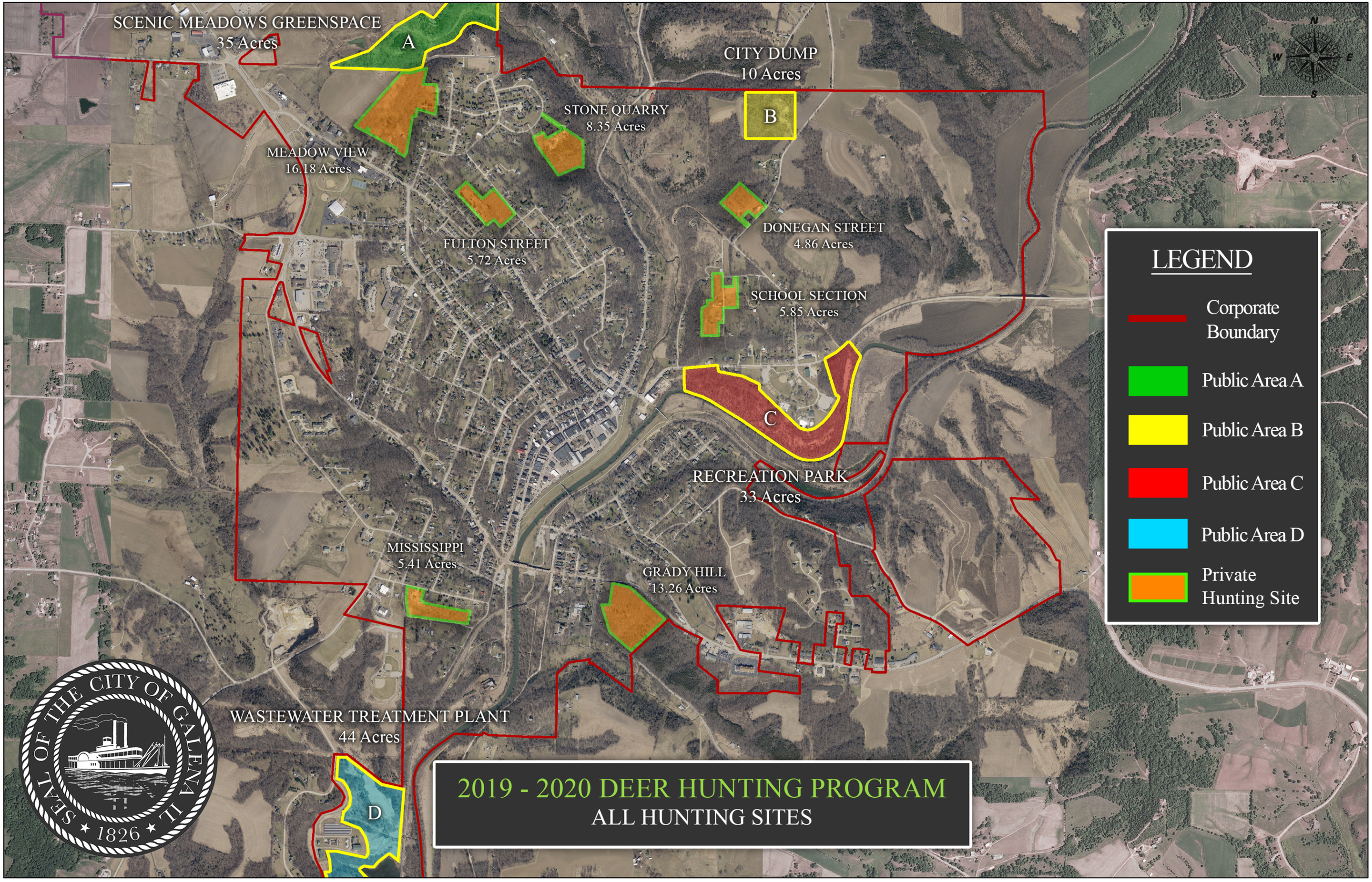
SCENIC MEADOWS GREENSPACE
35 Acres
A
CITY DUMP
10 Acres
B
STONE QUARRY
8.35 Acres
MEADOW VIEW
16.18 Acres
FULTON STREET
5.72 Acres
DONEGAN STREET
4.86 Acres
SCHOOL SECTION
5.85 Acres
C
RECREATION PARK
33 Acres
MISSISSIPPI
5.41 Acres
GRADY HILL
13.26 Acres
WASTEWATER TREATMENT PLANT
44 Acres
D
N
W
E
S
LEGEND
Corporate Boundary
Public Area A
Public Area B
Public Area C
Public Area D
Private Hunting Site
SEAL OF THE CITY OF GALENA IL
1826
2019 - 2020 DEER HUNTING PROGRAM
ALL HUNTING SITES

HUNTING AREA "D"

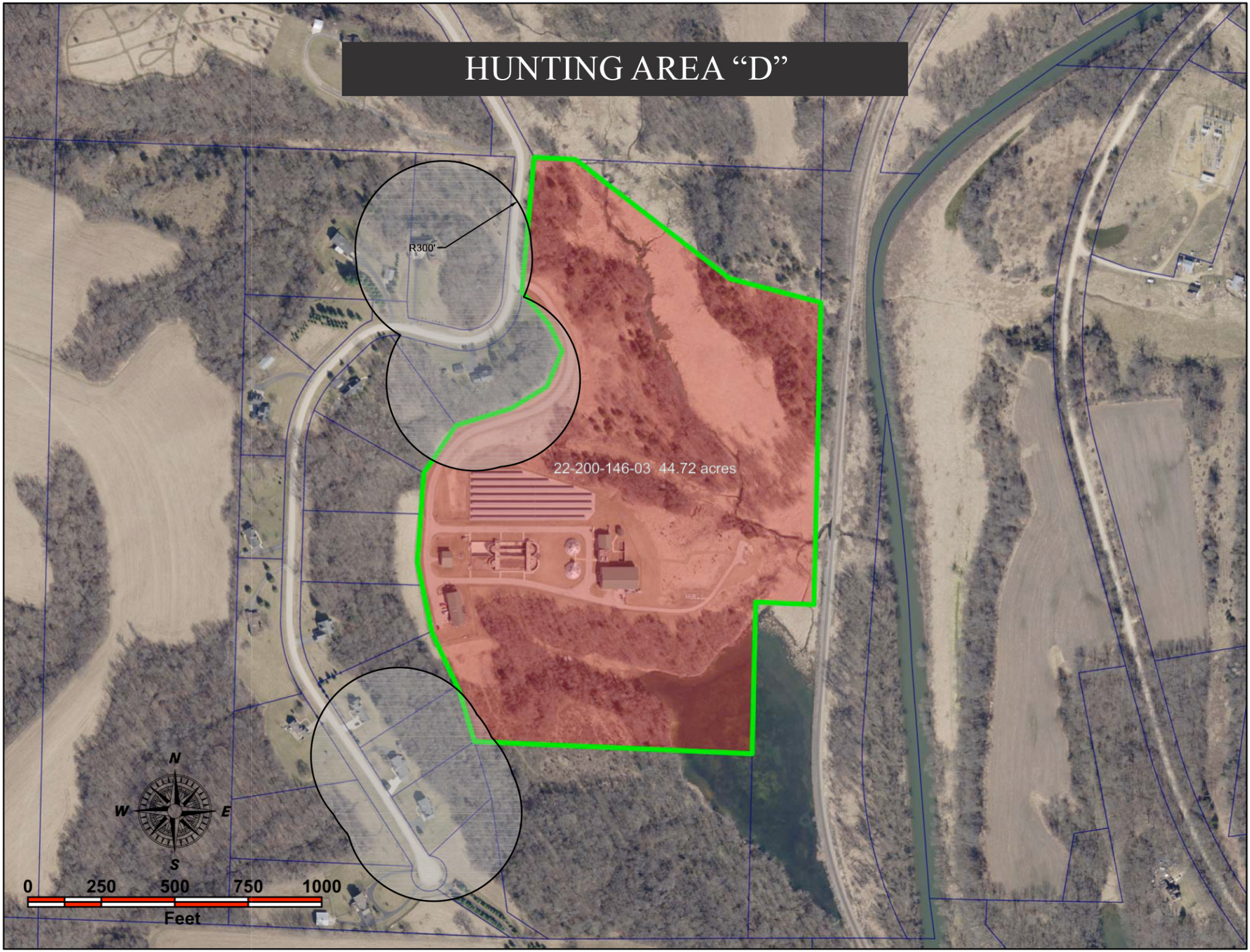

HUNTING AREA “C”

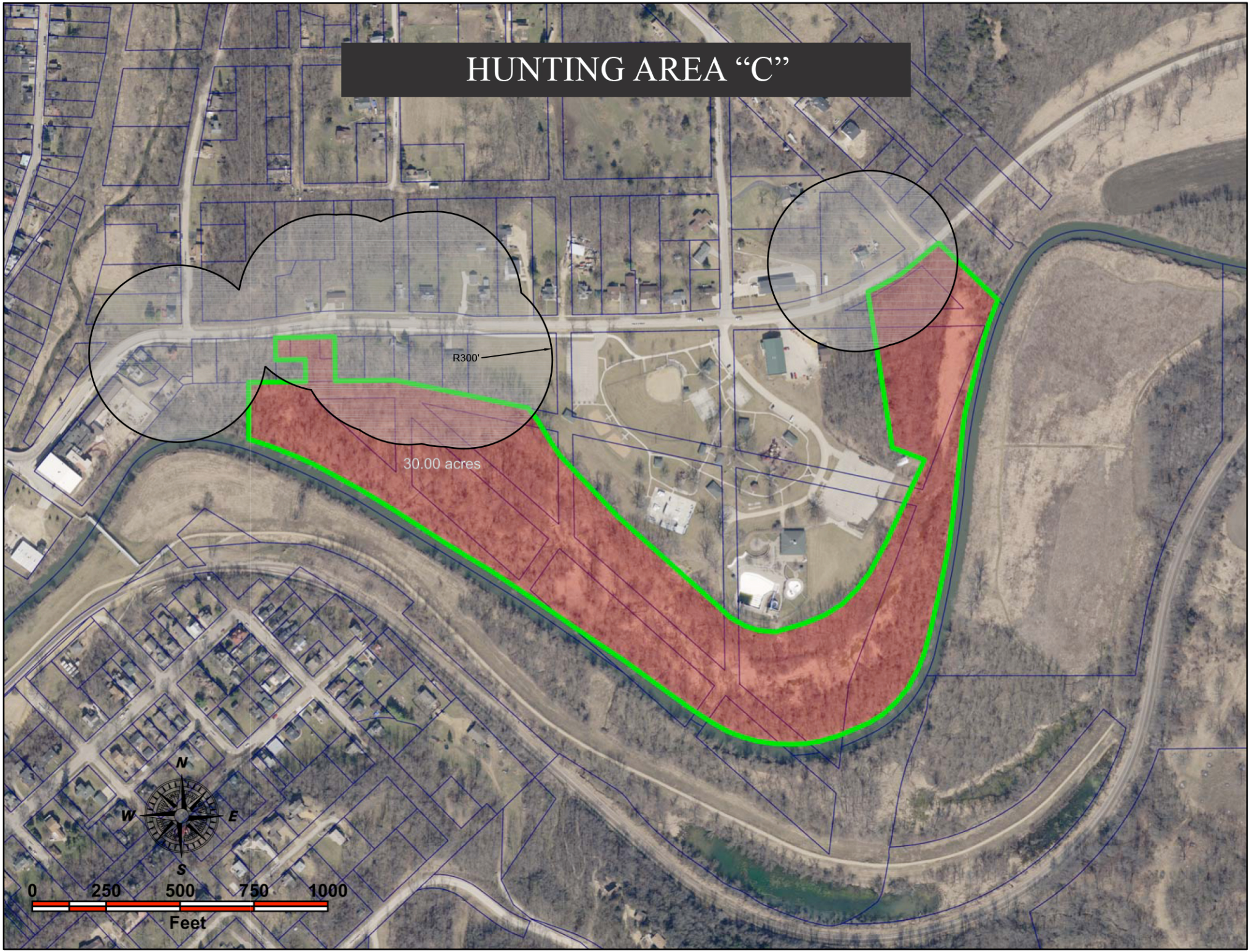

HUNTING AREA “B”

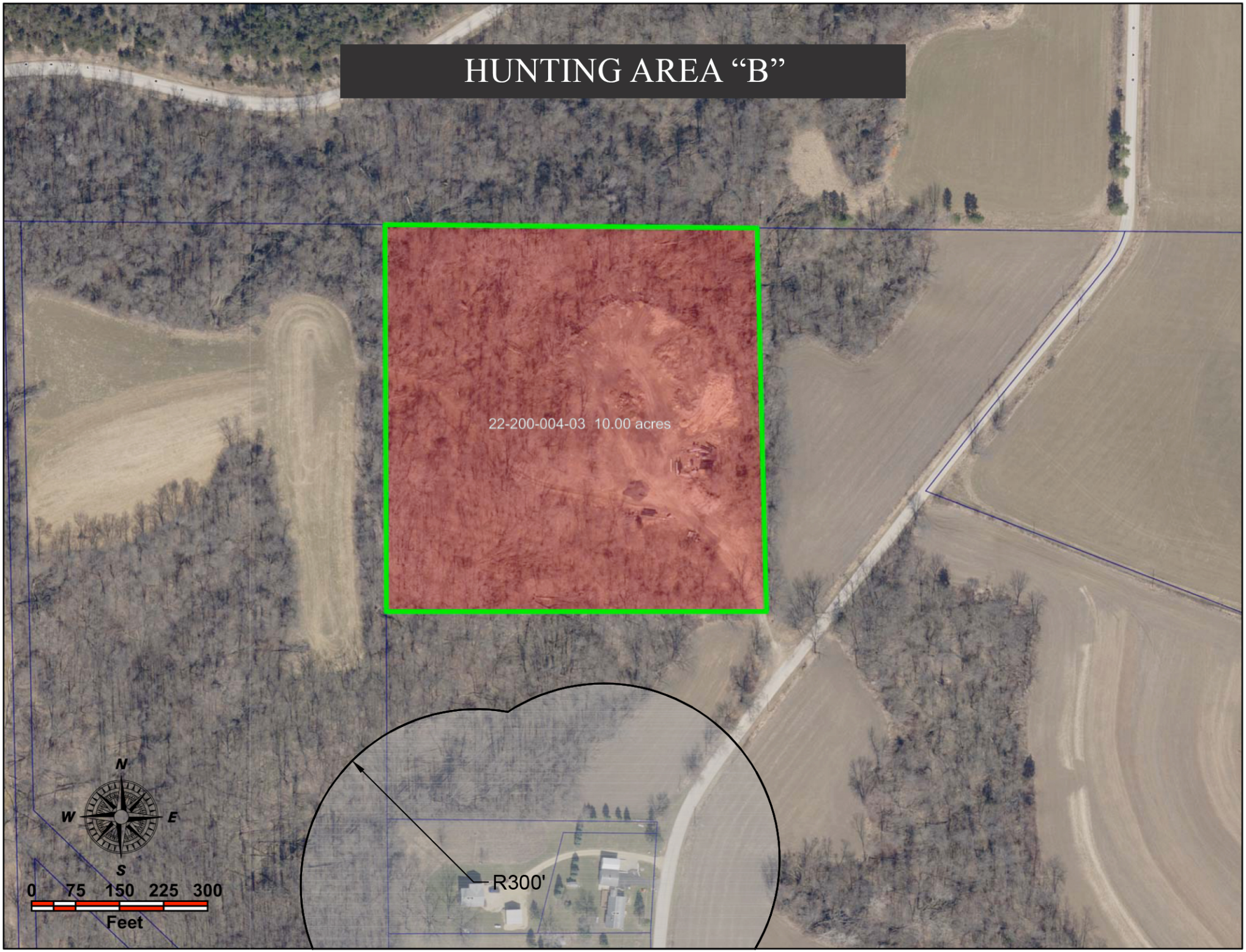

HUNTING AREA "A"

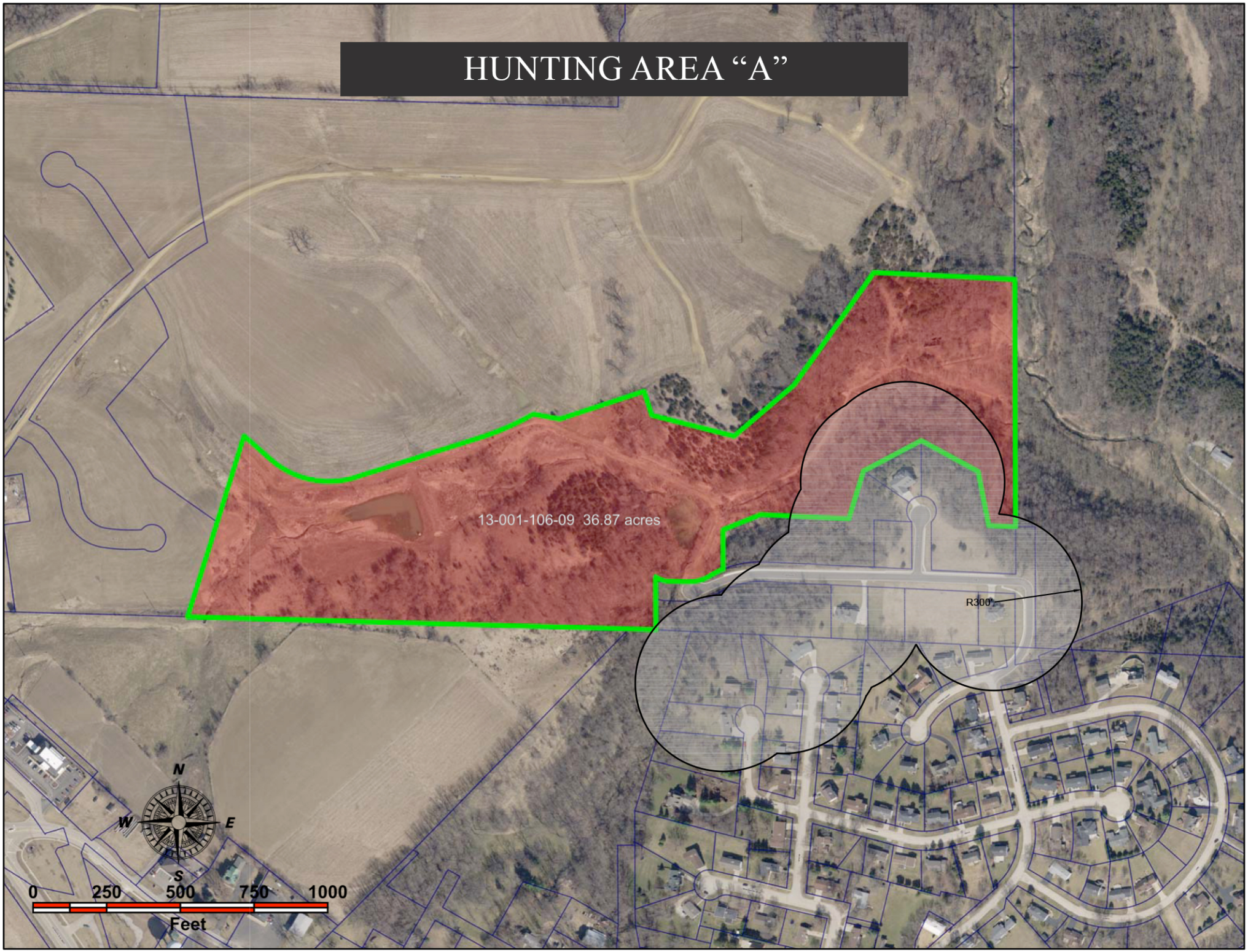

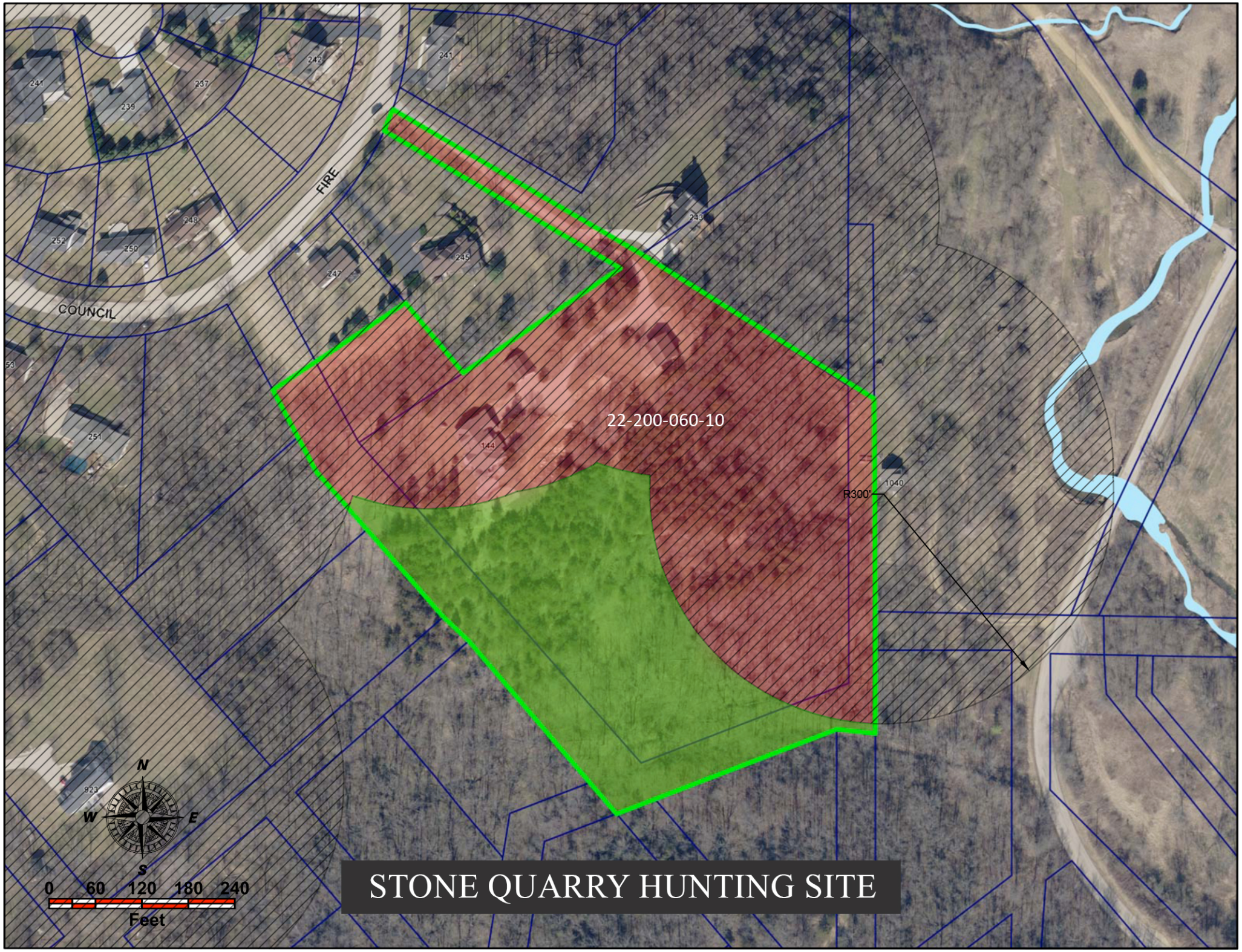

STONE QUARRY HUNTING SITE

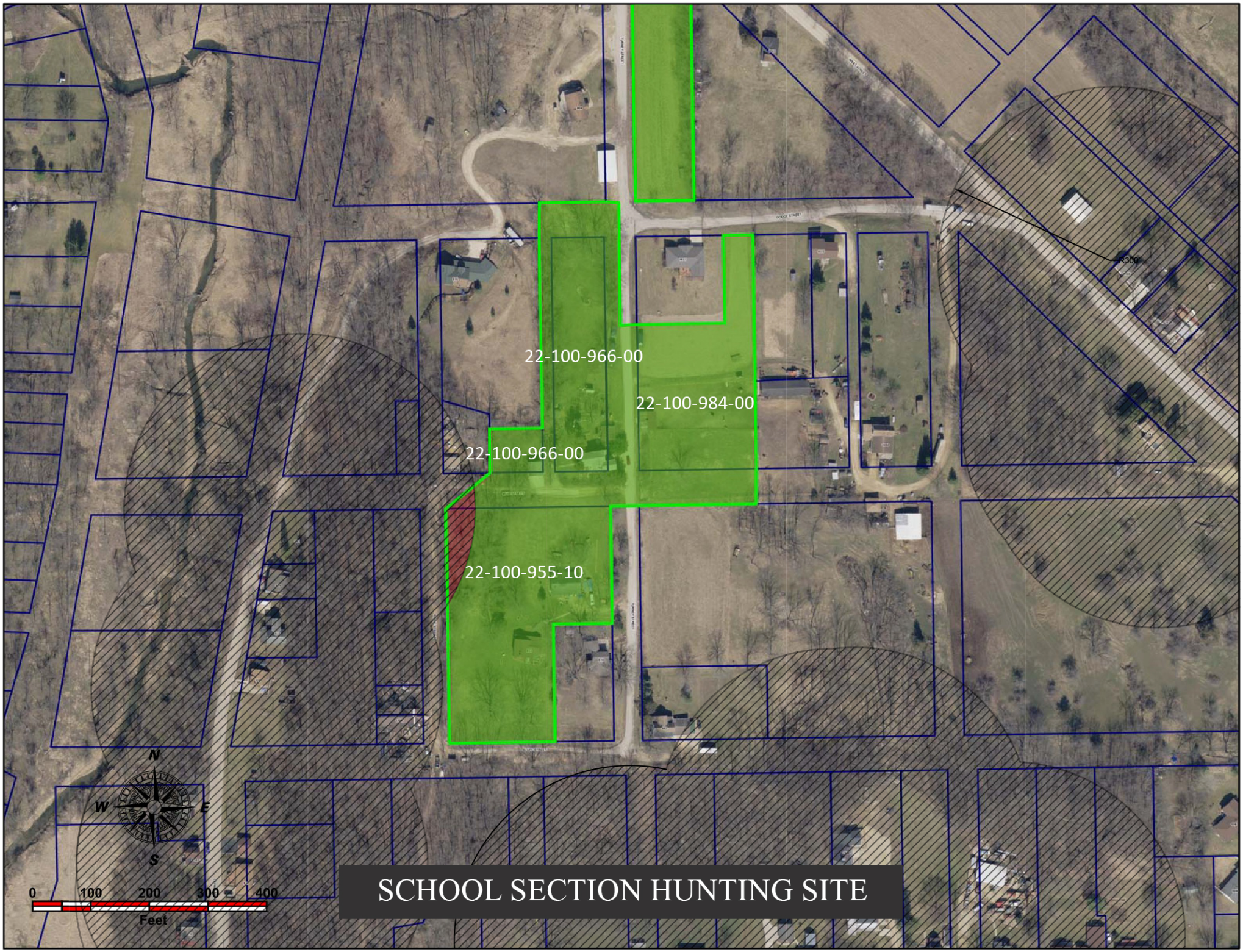
22-100-966-00
22-100-984-00
22-100-966-00
22-100-955-10
N
W
E
S
0
100
200
300
400
Feet
SCHOOL SECTION HUNTING SITE

MISSISSIPPI HUNTING SITE
22-101-365-00
22-101-366-00
22-101-363-00
SOUTH STREET
SOUTH HIGH STREET
SOUTH DODGE STREET
MISSISSIPPI STREET
SOUTH BENCH STREET
IOWA STREET
R300'
N
S
E
W
0 50 100 150 200
Feet

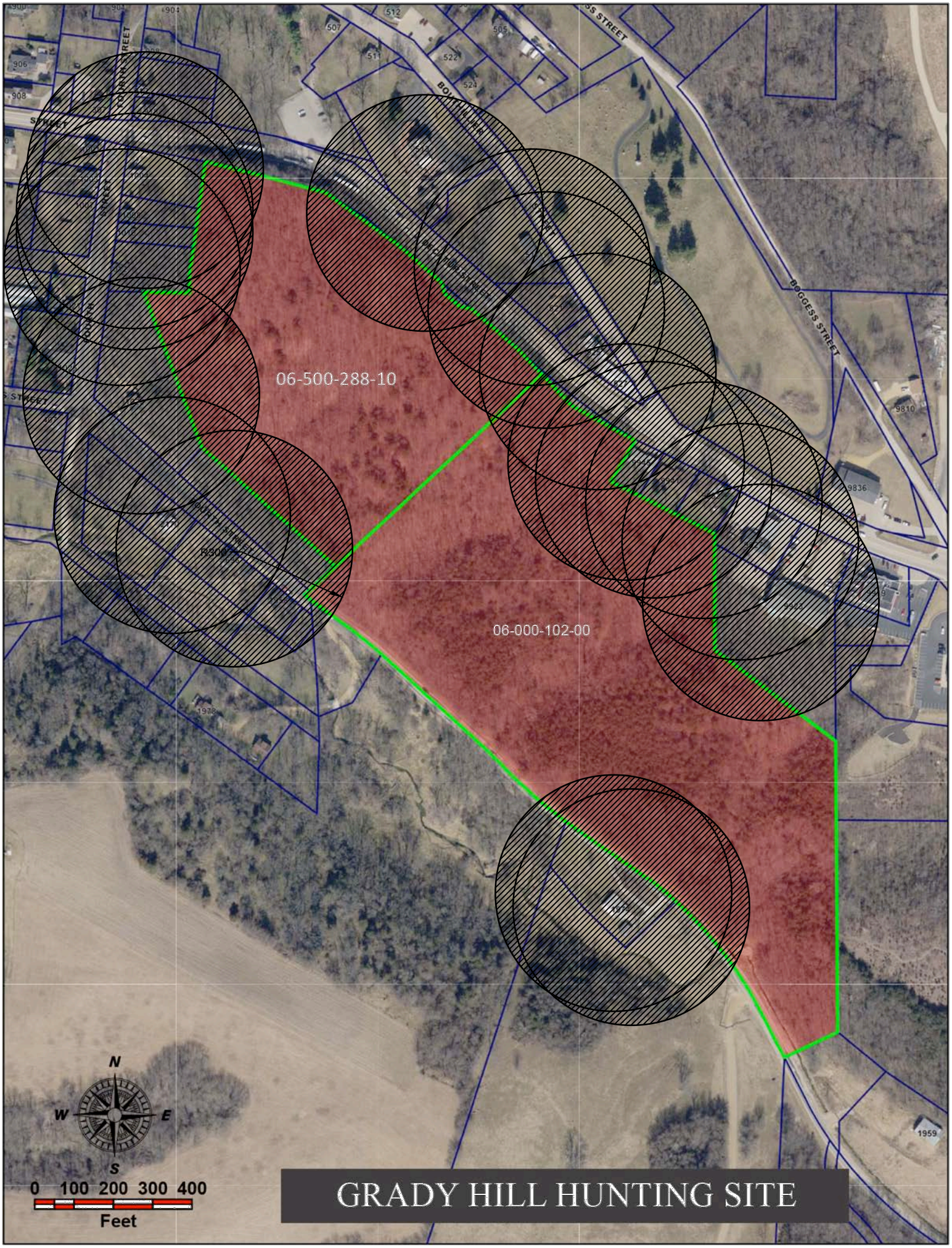
06-500-288-10
06-000-102-00
BOGGESS STREET
R300
N
W
E
S
0 100 200 300 400
Feet
GRADY HILL HUNTING SITE

FULTON STREET HUNTING SITE

22-101-505-00
22-101-506-00
22-101-507-00
22-200-061-00
22-200-061-81
22-200-061-69
22-200-061-87
SPROULE
BLACKHAWK DRIVE
BRIDGE STREET
N
W
E
S
0
100
200
300
400
Feet
MEADOW VIEW HUNTING SITE

DONNEGAN HUNTING SITE